




Map location	North Coast fishing access areas			
		Rocks or jetty	Ocean beach	Fishing pier /dock
1	South Jetty, Fort Stevens SP Parking Area D	●		
2	South Jetty, Fort Stevens SP Parking Area C	●	●	
3	Ecola State Park	●	●	
4	Cannon Beach		●	
5	Manzanita Beach		●	
6	Nehalem Bay State Park	●	●	
7	Wheeler Boat Ramp			●
8	Nehalem Bay South Jetty	●	●	
9	Rockaway Beach		●	
10	Tillamook Bay North Jetty, Barview Park	●	●	
11	Pier's End Fishing Pier	●		●
12	Port of Garibaldi			●
13	Hobsonville Point	●		
14	Bayocean Spit and South Jetty Access	●	●	
15	Beach Access, Cape Meares		●	
16	Happy Camp		●	
17	Netarts Landing Ramp	●		
18	Whalen Island County Park	●		
19	Pacific City Beach at Cape Kiwanda	●	●	
20	Bob Straub State Park	●	●	
21	Fisher Point Launch	●		

 **Popular redbtail surfperch spot**

 **Fishing pier**

 **Marine Reserves** – For more information about marine reserves and their regulations, visit [Oregonmarinereserves.com](http://Oregonmarinereserves.com)

**TILLAMOOK**

