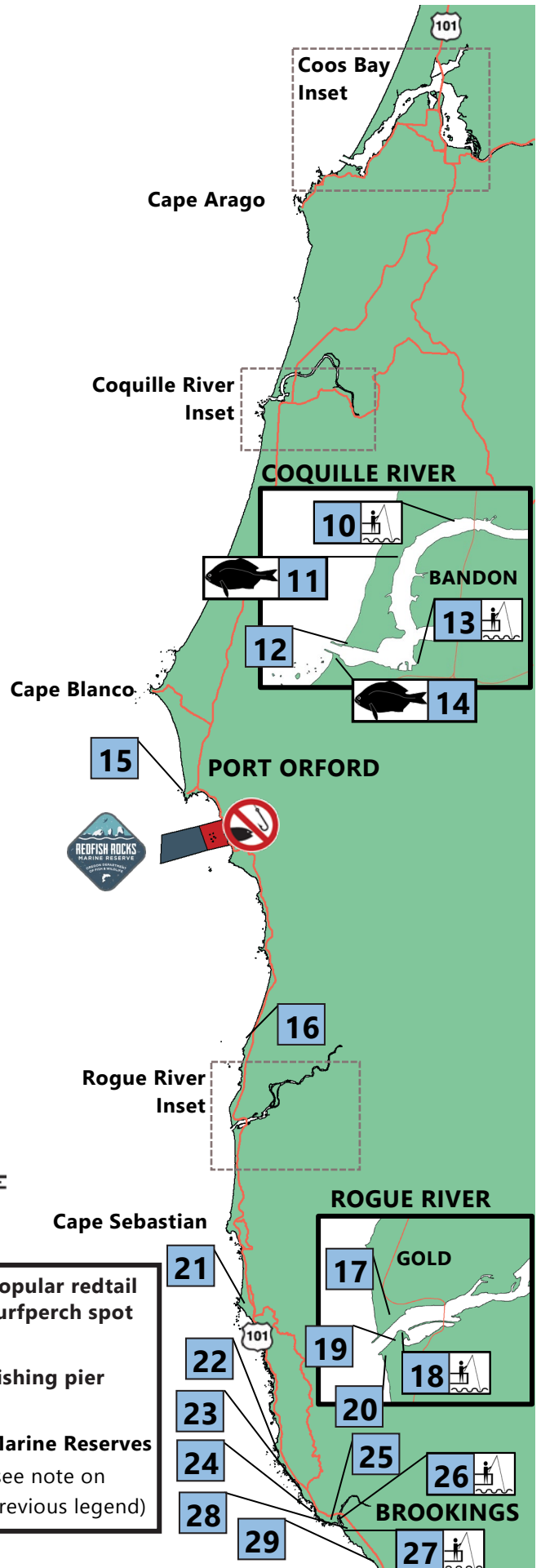
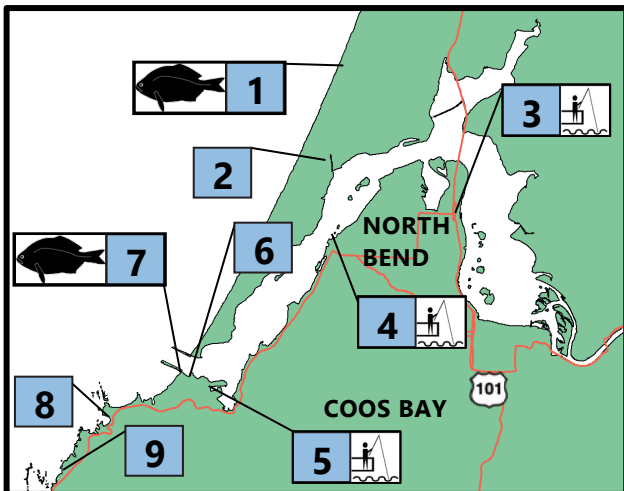





Map location	South Coast fishing access areas	Rocks or jetty		
		Ocean beach	Fishing pier /dock	
1	Horsfall Beach, Oregon Dunes NRA		●	
2	North Spit Ramp, Coos Bay	●		
3	North Bend Ramp			●
4	Empire Ramp and Pier			●
5	Charleston Boat Basin	●		●
6	South Jetty, Coos Bay	●	●	
7	Bastendorff Beach County Park		●	
8	Sunset Bay State Park	●	●	
9	South Cove Beach, Cape Arago State Park	●	●	
10	Bullards Boat Ramp			●
11	Bullards Beach		●	
12	North Jetty, Coquille River	●	●	
13	Port of Bandon and Weber Pier	●		●
14	South Jetty, Coquille River	●	●	
15	Port of Port Orford and Jetty	●	●	●
16	Nesika Beach, Ophir		●	
17	North Jetty, Rogue River	●	●	
18	Port of Gold Beach			●
19	South Jetty, Rogue River	●	●	
20	Gold Beach Visitor Center		●	
21	Pistol River		●	
22	Whaleshead Beach	●	●	
23	Lone Ranch Beach	●	●	
24	Harris Beach State Park	●	●	
25	Chetco Point Park		●	
26	Port of Brookings	●		●
27	South Jetty and Pier, Chetco River	●	●	●
28	McVay State Park		●	
29	Winchuck State Recreation Site		●	



COOS BAY



-  Popular redbait surfperch spot
-  Fishing pier
-  Marine Reserves
(see note on previous legend)

ROGUE RIVER

