



# 50 PLACES TO GO FISHING WITHIN 60 MINUTES OF ROSEBURG




**LET'S GO FISHING ON SATURDAY.** *Not enough time? Think again – if you live in the Roseburg area, there are many places you can get to in less than an hour. Make sure you read the Oregon Sport Fishing Regulations before you go. Mileage and generalized directions are from the Douglas County Courthouse, 1036 SE Douglas.*

1. **AMACHER COUNTY PARK**, Winchester – 6 mi., 9 min.

*Salmon, steelhead*



Boat ramp and some bank access on N. Umpqua River. Take I-5 N to exit 129, Winchester/Wilbur. Right at OR-99/NE Stephens, make first right after bridge.



Primarily catch and release fishing. Head east on OR-138 E/NE Diamond Lake Blvd., go about 35 miles. Bogus Creek river access on right.   

2. **APPLE CREEK CAMPGROUND**

*(fly fishing only)* - 44 mi., 50 min.  
*Steelhead, trout*



Primarily catch and release bank fishing. Access to N. Umpqua hiking trail. Head east on OR-138 E/NE Diamond Lake Blvd., go about 43.5 miles to campground on right.  






3. **BAKER MEMORIAL**

**WAYSIDE**, Idlelyd Park (fly fishing only) - 25 mi., 31 min.

*Steelhead, trout*

Popular day-use area with bank fishing. Head east on OR-138 E/NE Diamond Lake Blvd., go about 25 miles to wayside on right. DC  

6. **BOULDER FLAT CAMPGROUND**, Toketee  
*(fly fishing only)* - 53 mi., 59 min.  
*Steelhead, trout*


Primarily catch and release fishing adjacent to Boulder Creek Wilderness area. Head east on OR-138 E/NE Diamond Lake Blvd., go about 52.5 miles to campground on left.   

4. **BEN IRVING RESERVOIR**, Tenmile - 18 mi., 24 min.

*Trout, crappie, bluegill, bass*

Stocked rainbow trout and warmwater fishing. Take I-5 S to exit 119. Merge onto Hwy. 42, go about 11 miles. Left at Ireland Rd, go about 0.5 miles. Right at Berry Cr. Rd.





Left onto OR-138 W, go 24 miles. Left onto OR-38 W/Umpqua Hwy, go about 6 miles, destination on left. 

5. **BOGUS CREEK CAMPGROUND**

*(fly fishing only)* - 35 mi., 42 min.  
*Steelhead, trout*

8. **CABLE CROSSING WAYSIDE**, Idlelyd Park  
*(fly fishing only)* – 23 mi., 28 min.



*Steelhead, trout*

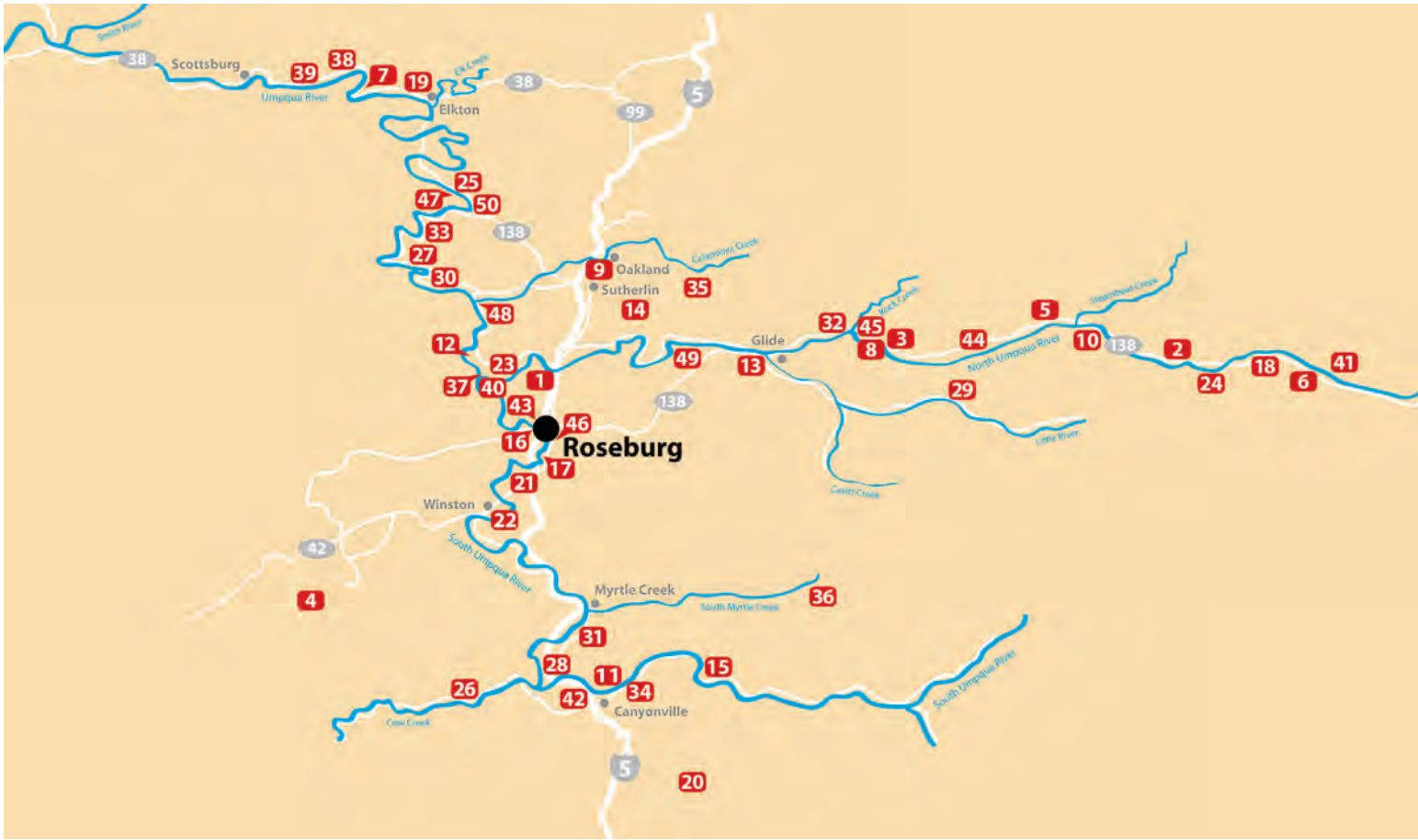
Popular fly fishing hole with good bank access. Go west on Hwy 138 for 23 miles. Wayside is on right, just one mile past Swiftwater Recreation Area. It's a steep, short driveway just before the guardrail begins.  

9. **CALAPOOYA CREEK (STEARNS PARK)**, Oakland - 16 mi., 22 mins.

*Trout*

Access to Calapooya Creek. Park closed in winter. Take I-5 N to exit 138. Merge onto Stearns Ln., go about 1 mile. Slight left to stay on Stearns Ln., left onto Goodman Ave.

- 10. "CAMP WATER" AT MOTT BRIDGE,** Steamboat (*fly fishing only*) - 39 mi., 46 min.  
*Steelhead, trout*  
Primarily catch and release with great bank fishing for summer steelhead in scenic and historic setting. Head east on OR-138 E/NE Diamond Lake Blvd., go about 39 miles. Turn right over Mott Bridge, park on right and hike down trail to river. 
- 11. CANYONVILLE (BEHIND SEVEN FEATHERS CASINO),** Canyonville - 26 mi., 28 min.  
*Steelhead, bass*  
Bank access near winter steelhead acclimation site. Take I-5 S to exit 99 N. Canyonville/Crater Lk. Left at Creekside Rd/Jeffreys Rd. Left onto Gazley Bridge Rd, go about 0.25 miles. Pull into parking area just before bridge. 
- 12. CLEVELAND RAPIDS PARK,** Garden Valley - 14 mi., 20 min.  
*Salmon, steelhead, bass, shad*  
Boat launch and great bank access for steelhead and salmon. Take I-5 N to exit 129, Winchester/Wilbur. Right onto OR-99 S/NE Stephens. Turn right at signal onto Del Rio Rd., go 4.5 miles. Right onto Garden Valley Rd., go about 2.5 miles. Keep left at fork then turn left onto Cleveland Rapids Rd. Go about 1 mile to boat ramp on left.   
- 13. COLLIDING RIVERS BOAT RAMP,** Glide - 16.5 mi., 20 min.  
*Salmon, steelhead*  
Head east on OR-138 E/NE Diamond Lake Blvd. Go about 16 miles. Boat ramp on left, just before Little River Rd.   
- 14. COOPER CREEK RESERVOIR,** Sutherlin - 16 mi., 28 min.  
*Trout, bass, bluegill*  
Boat ramps, bank fishing and day-use park. Take I-5 N to exit 136, Elkton/Sutherlin. Right on West Central Avenue. Right at Waite St., and continue on Southside Rd. Right at Cooper Cr. Rd.   
- 15. DAYS CREEK BOAT RAMP,** Canyonville - 34 mi., 45 min.  
*Steelhead*  
Take I-5 S to exit 98, Canyonville/Days Cr. Left onto 1st St/Canyonville-Riddle Rd. Take 2nd right onto SE Main St. Take 2nd left onto SE 3rd St., continue onto Douglas County Hwy 1/Tiller Trail Hwy. Go about 7 miles. Turn right after crossing bridge over river. 
- 16. DEER PARK (STEWART PARK),** Roseburg - 0.5 mi., 3 min.  
*Steelhead*  
Bank fishing and day-use park with bike trails, playground, and ball fields. Head NW on SE Douglas Ave. Turn right onto SE Jackson St. Continue onto NE Winchester St., and left onto NE Rowe Ave. Walk bike path to mouth of Deer Cr.  
- 17. DOUGLAS COUNTY FAIRGROUNDS BOAT RAMP,** Roseburg - 3 mi., 6 min.  
*Steelhead, bass*  
Boat ramp, bank fishing, RV park, playground, and museum. Take I-5 S to exit 123, Fairgrounds/Umpqua Park. Left at Heritage Way / SW Portland Ave. First right onto Frear St. Boat ramp is near horse barns.     
- 18. EAGLE ROCK CAMPGROUND,** North Umpqua (*fly fishing only*) - 51 mi., 58 min.  
*Steelhead, trout*  
Bank fishing. Head east on OR-138 E/NE Diamond Lake Blvd. Go about 51 miles, river access on left.   
- 19. ELKTON BOAT RAMP,** Elkton - 38 mi., 46 min.  
*Salmon, steelhead, shad, smallmouth bass*  
Boat ramp and bank fishing adjacent to RV park. Take I-5 N to exit 136, Elkton/Sutherlin. Left onto OR-138 W. Go about 24 miles. Left onto OR-38 W/Umpqua Hwy. Take third left onto 2nd St., right at River Rd.  
- 20. GALESVILLE RESERVOIR,** Azalea - 37 mi., 42 min.  
*Trout, landlocked coho, bass, bluegill*  
Boat ramp, playground, trails. Take I-5 S to exit 88, Azalea/Galesville Reservoir. Left at Azalea-Glen Rd. Continue onto Upper Cow Creek Rd. about 7.5 miles to boat ramp on right.    
- 21. HAPPY VALLEY BOAT RAMP,** Green District - 6 mi., 12 min.  
*Steelhead, smallmouth bass*  
Boat ramp and bank fishing. Take I-5 S to exit 120, Green District/Roseburg. Slight right toward OR-99S, left at OR-99S. Take first right onto E. Happy Valley Rd., right at Amber St., left onto Poteet St.  
- 22. HAROLD AND SID NICHOLS PARK,** Winston - 10 mi., 19 min.  
*Bass, steelhead*  
Boat ramp and bank access near mouth of Lookingglass Creek. Take I-5 S to exit 119. Merge onto OR-42, go 3 miles. Stay right on OR-42 and go about 0.7 miles to boat ramp on left.  
- 23. HESTNESS PARK,** Roseburg - 8 mi., 16 min.  
*Steelhead, salmon*  
Boat ramp and bank access to the N. Umpqua River. Take I-5 N to exit 129, Winchester/Wilbur. Right at OR 99 S/NE Stephens St. Right at signal onto Del Rio Rd, go about 3.5 miles to park on left.   



**24. HORSESHOE BEND CAMPGROUND,**  
 Dry Creek Area (*fly fishing only*) - 48 mi., 56 min.  
*Trout, steelhead*

Raft boat launch and bank fishing. Head east on OR-138 E/NE Diamond Lake Blvd., go about 46 miles. Turn right at campground sign and go about 0.5 mile. 🚶 🚰 🚽 ⚠️

**25. HUTCHINSON STATE PARK,** Tyee - 28 mi., 34 min.  
*Salmon, steelhead, shad, smallmouth bass*  
 Bank fishing and day-use area. Take I-5 N to exit 136, Elkton/Sutherlin. Left onto OR-138 W, go about 15 miles. Park is on left. 🚶 🚰

**26. ISLAND CREEK DAY-USE AREA,** Riddle - 31 mi., 46 min.  
*Trout, steelhead*  
 Bank fishing access on Cow Creek. Take I-5 S to exit 103, Tri-City/Myrtle Creek. Slight right onto Pruner Rd, continue onto Riddle Bypass Rd, go about 5 miles. Continue onto Cow Cr Rd. about 4 miles to site on left. 🚶 🚰

**27. JAMES WOOD BOAT RAMP,** Tyee - 22 mi., 35 min.  
*Salmon, steelhead, shad, smallmouth bass*  
 Boat ramp and bank fishing. Take I-5 N to exit 136, Elkton/Sutherlin. Left onto OR-138 W then left onto Fort McKay Rd/Sutherlin Umpqua Rd. Go about 6 miles and

turn right onto Tyee Rd. Go about another 6 miles, boat ramp on left. 🚶 🚰 🚽

**28. LAWSON BAR,** Canyonville - 24 mi., 29 min.  
*Steelhead, smallmouth bass*  
 Boat launch and bank fishing. No restroom. Take I-5 S to exit 102. Right at Gazley Rd, left onto Lawson Bar Rd., go about 0.5 miles to gravel bar. 🚶

**29. LITTLE RIVER (EMILE REC SITE),** Glide - 31 mi., 46 min.  
*Trout*  
 Bank fishing and nearby hiking trails. Take OR-138 E/NE Diamond Lake Blvd. for 16 miles. Right onto Little River Rd., go about 5.5 miles, stay left. Continue on Little River Rd. about 9 miles to site on right. 🚶

**30. MACK BROWN PARK,** Umpqua - 19 mi., 38 min.  
*Salmon, steelhead, shad, smallmouth bass*  
 Wooded rural park with bank fishing. Take I-5 N to exit 136, Elkton/Sutherlin. Left onto OR-138 W. Left onto Fort McKay Rd/Sutherlin Umpqua Rd, go about 6 miles. Right onto Tyee Rd., go about 3.5 miles to park on left. 🚶 🚰

**31. MYRTLE CREEK BOAT LAUNCH,** Myrtle Creek - 18 mi., 23 min.  
*Smallmouth bass, steelhead*  
 Gravel bar boat launch. Take I-5 S to exit 108, Myrtle

Creek. Left onto N Main St, go about 1 mile. Right onto SW Western Ave, follow for about 0.25 mile to gravel bar.



**32. NARROWS WAYSIDE**, Idlelyd Park - 21 mi., 27 min.

*Steelhead, chinook*

Popular bank fishing site. Head east on OR-138 E/NE Diamond Lake Blvd., go about 21 miles to wayside on right.

**33. OSPREY BOAT RAMP**, Tyee - 31 mi., 46 min.

*Salmon, steelhead, shad, smallmouth bass*

Boat ramp and bank fishing. Take I-5 N to exit 136, OR-138, Elkton/Sutherlin. Left onto OR-138 W, go 10.5 miles. Left onto Tyee Rd. and go 7 miles to boat ramp on right.

**34. PICKETT PARK (CANYONVILLE PARK)**,

Canyonville - 28 mi., 35 min.

*Steelhead, bass*

Boat ramp and bank access, playground. Take I-5 S to exit 98 Canyonville-Riddle Rd. Left at 1st St/Canyonville-Riddle Rd. Second right onto SE Main St. Take second left onto SE 3rd St., continue onto Douglas County Hwy 1/Tiller Trail Hwy. about 1 mile. Left on Pickett Lane.



**35. PLAT I RESERVOIR**, Sutherlin - 17 mi., 32 min.

*Trout, bass, bluegill*

Day-use area with boat ramp and bank fishing. Take I-5 N to exit 136, Elkton/Sutherlin. Right onto W. Central Ave. Go about 3.3 miles, continue straight onto Nonpareil Rd. Go about 1 mile, right at Plat I Rd. and go about 1 more mile.

**36. RED TOP POND**, Myrtle Creek - 38 mi., 60 min.

*Trout, bass*

Pond stocked with catchable-sized trout in spring, and warm water fishing year-round. Take I-5 S to exit 108, Myrtle Creek. Left onto N. Main St. Go 0.5 miles then turn left onto Riverside Dr. (turns into South Myrtle Cr. Rd.) and go about 16 miles. Road becomes one lane here and is BLM Rd. 28-2-35.0. Drive from this point 4 miles to pond on left.

**37. RIVER FORKS PARK**, Roseburg - 8 mi., 18 min.

*Salmon, steelhead, shad, smallmouth bass*

Boat ramp and bank fishing at confluence of North and South Umpqua rivers. Family park. Head NW on SE Douglas Ave. Right onto SE Stephens, go about 1 mile. Left onto NE Garden Valley Blvd., go about 5 miles. Left onto Old Garden Valley Blvd., and go about 1.5 mile. Left onto River Forks Park Rd.

**38. SAWYERS RAPIDS RV PARK**, Scottsburg - 47 mi., 56 min.

*Salmon, steelhead, shad, smallmouth bass*

Private fee boat launch and camping. Take I-5 N to exit 136, Elkton/Sutherlin. Left onto OR-138 W and go about 24 miles. Left onto OR-38 W/Umpqua Hwy. Go about 10 miles. Sawyers Rapids RV Park on left.



**39. SCOTTS CREEK BOAT RAMP**, Scottsburg - 48 mi., 58 min.

*Salmon, steelhead*

Day-use park with boat launch. Take I-5 N to exit 136, Elkton/Sutherlin. Left onto OR-138 W and go about 24 miles. Left on OR-38 W/Umpqua Hwy. Go about 11 miles to boat ramp on left.

**40. SINGLETON PARK**, Garden Valley - 7.5 mi., 17 min.

*Salmon, steelhead, shad, smallmouth bass*

Bank fishing at confluence of North and South Umpqua rivers. Head NW on SE Douglas Ave. Right onto SE Stephens, go about 1 mile. Left onto NE Garden Valley Blvd., go about 4 miles. Left onto Curry Rd for 1.7 miles, turn right onto N. Curry Road and go about a half mile to the park on right.

**41. SODA SPRINGS RESERVOIR**, Toketee - 54 mi., 60 min.

*Trout*

Dispersed camping nearby and hiking on the N. Umpqua Trail. Take OR-138 E/NE Diamond Lake Blvd. for 55 miles. Left onto Rd 4775, reservoir on left.

**42. STANTON PARK**, Canyonville - 26 mi., 33 min.

*Steelhead, smallmouth bass*

Day-use park with boat ramp. Group camping available. Take I-5 S to exit 101, Riddle. Right onto Ravenswood Rd. (signs for Stanton Park/Riddle/OR-99). Right onto Stanton Park Rd, go about 1.5 miles to park on left.

**43. STEWART PARK**, Roseburg - 2 mi., 6 min.

*Steelhead, smallmouth bass*

Bank access and large family park on the S. Umpqua River. Head NW on SE Douglas Ave. Left onto SE Stephens, right onto SE Washington Ave. Go about 0.4 miles. Continue onto W. Harvard Ave., go about 0.7 miles. Right onto Centennial Dr., left onto W. Stewart Park Dr., go about 0.3 miles.

**44. SUSAN CREEK CAMPGROUND**, Idlelyd Park - 29 mi., 36 min.

*Steelhead, trout*

Bank fishing, raft launch, waterfalls, trail. Head east on OR-138 E/NE Diamond Lake Blvd. Go about 29.5 miles to campground on right.

**45. SWIFTWATER RECREATION AREA**, Idleyld Park - 23 mi., 30 min.

*Salmon, steelhead*

Day-use area with pavilion and hiking trails. Head east on OR-138 E/NE Diamond Lake Blvd., go about 23 miles to site on right. 🚤 🏠 🚻



**46. TEMPLIN BEACH PARK**, Roseburg, - 1 mi., 5 min.

*Steelhead, smallmouth bass*

Day-use area with boat ramp and dog park on S. Umpqua River. Head NW on SE Douglas Ave. and turn left on SE Stephens. Continue onto SE Pine St., turn right onto SE Mosher, take second left onto SE Flint, turn right and end at boat ramp. 🚤 🚻

**47. TYEE RECREATION AREA**, Tyee - 25 mi., 30 min.

*Salmon, steelhead, shad, smallmouth bass*

Bank fishing, campground, and day-use park. Take I-5 N to exit 136, Elkton/Sutherlin. Turn left onto OR-138 W, go about 11 miles. Turn left onto Bullock Rd., drive over bridge and turn right. Go about 0.5 miles to area on right. 🚤 🏠 ⚠️



**48. UMPQUA LANDING BOAT RAMP**, Umpqua - 16 mi., 30 min.

*Salmon, steelhead, shad, smallmouth bass*

Day-use park and boat ramp. Take I-5 N to exit 136, Elkton/Sutherlin. Left onto OR-138 W, go about 0.5 miles and turn left onto Fort McKay Rd/Sutherlin-Umpqua Rd. Go about 6.5 miles to boat ramp parking lot on left. 🚤 🚤 🚻



**49. WHISTLER'S BEND PARK**, Glide - 15 mi., 23 min.

*Salmon, steelhead, trout*

Boat ramp, camping, hiking trails. Head east on OR-138/NE Diamond Lake Blvd. Go about 12 miles. Left onto Whistlers Park Rd, go about 3.5 miles. 🚤 🚤 🏠 ⚠️

**50. YELLOW CREEK BOAT RAMP**, Tyee - 25 mi., 31 min.

*Salmon, shad, steelhead, smallmouth bass*

Boat ramp and bank access. Site includes a large parking area. Take I-5 to exit 136, Elkton/Sutherlin. Turn left onto OR-138 W. Go about 13 miles to boat ramp on left. 🚤 🚻

**KEY:**



Boat launch or ramp



Campground



Picnic area



Day use, parking or other fee



Restrooms or toilet

**HAVE MORE THAN 60 MINUTES?**

Check out Diamond Lake, Lemolo Reservoir, Tokete Reservoir, Hemlock Lake, or Winchester Bay

**FOR SPECIAL NEEDS AND DISABLED GROUPS:**

Bowman's Pond, call 541-679-5566 for reservations and directions. Weekdays only.

## COMMON FISH



Rainbow trout



Steelhead



Chinook salmon



Shad



Largemouth Bass



Smallmouth Bass



Crappie



Perch



Sunfish



Bluegill

### MORE FISHING RESOURCES AVAILABLE ON THE ODFW WEBSITE:

- Trout stocking schedules
- Fishing tips and techniques
- Weekly Recreation Report

### WHAT YOU NEED

- A fishing license if you are older than 12
- A fishing rod, tackle, lures
- A copy of the current Oregon Sport Fishing Regulations
- Licenses and regulations are available at license agents and online.

Directions and times are approximate. See the ODFW Web site and interactive map for more details on rivers, lakes and reservoirs throughout the state.



Contact us:

### OREGON DEPARTMENT OF FISH AND WILDLIFE

4192 N. Umpqua Hwy  
Roseburg OR 97470  
541-440-3353