

**62. Munsel Landing County Park, Munsel Lake**

*Trout, yellow perch, bass*  
Popular for boating, swimming and fishing, this shore dune lake offers varied fishing opportunities. Shoreline is mostly privately owned; access at boat ramp.



**63. Siltcoos Lake**

*Salmon, trout, yellow perch, catfish, crappie, bass*  
This large, somewhat shallow lake is well-used and has a wide variety of fish available, including coho salmon.




**64. South Jetty County Park**

*Crab, surf perch, rockfish*  
While you can fish for salmon or rockfish, the big draw here is crabbing. Also provides beach and OHV access. Many local shops offer crab pot rentals.



**65. Sutton Lake**

*Trout, yellow perch, bass*  
Actually comprised of two lakes (East and West Sutton) that are linked by a short channel. Shoreline is mostly private; bank access at boat ramp and campground.



North Fork of the Middle Fork, Willamette River

**IF YOU HAVE MORE TIME AND A BOAT...**

These trips are appropriate for drift boats, pontoons or kayaks. Boaters are always responsible for knowing their craft, the nature of the river and their own abilities. Scout before you go!

**1. Middle Fork Willamette River-Pengra to Jasper or Clearwater:** A few technical spots keep boaters alert on this classic fish-and-float for trout and the occasional salmon or steelhead. A close-in trip that feels like a remote getaway.

**2. Willamette River-The Town Run:** Put in at Island Park in Springfield or Alton Baker Park in Eugene and float to Beltline. Very productive for summer steelhead starting in late spring and early summer.

**3. McKenzie River-Hayden Bridge to Armitage Park:** A gentle float with a few technical spots and abundant trout make this stretch relaxing and enjoyable. Catch-and-release, flies and lures only on this reach.

**4. Siuslaw River-Whittaker Creek to Lake Creek:** A winter steelhead drift boat fishery from January through March.

**5. Siuslaw River-Cushman or the Port of Siuslaw:** Cushman or the Port of Siuslaw. Productive fall salmon fishery when trolling lures or herring. A power boat is recommended.

**IF YOU GO, CONSIDER...**


Travel Lane County can help you coordinate the details of your trip:

- Use a local fishing guide to make the most of your time!
- Learn which day-use permits are needed. Permits may not be available for purchase at fishing locations.
- Road conditions can change quickly. Check before you go: [tripcheck.com](http://tripcheck.com)

**KEY TO AMENITIES:**

	Restrooms		Stocked Trout
	Boat Launch		Disabled Access
	Picnic		Fee or Parking Pass required
	Camping		

**COMMON FISH**



**MORE FISHING RESOURCES AVAILABLE AT [MYODFW.COM](http://MYODFW.COM)**

- Trout stocking schedules
- Fishing tips and techniques
- Weekly fishing reports

**WHAT YOU NEED**

- A fishing license if 12 or older
- A copy of the Oregon Sportfishing Regulations
- Licenses and regulations are available at license agents or online

**OREGON DEPARTMENT OF FISH AND WILDLIFE**

**Springfield Field Office**  
3150 E Main Street  
Springfield, OR 97478-5800  
Tel: 541-726-3515 Fax: 541-726-2505

**Newport Field Office**  
2040 SE Marine Science Drive  
Newport, OR 97365  
Tel: 541 867 4741 Fax: 541 867 0311

[MyODFW.com](http://MyODFW.com)

**TRAVEL LANE COUNTY**  
3312 Gateway St.  
Springfield, OR 97477  
Tel. 541.484.5307 | 800.547.5445  
Open Daily 9 a.m. – 6 p.m.  
[EugeneCascadesCoast.org](http://EugeneCascadesCoast.org)

**65 PLACES TO GO FISHING IN LANE COUNTY**



**LANE COUNTY OFFERS SO MUCH TO EXPLORE** — from coastal lakes and rivers to mountain lakes and streams. The Willamette River runs through the Eugene-Springfield metro area and is fed by three major rivers: the McKenzie, Middle Fork Willamette and Coast Fork Willamette. Florence is surrounded by large dune lakes, the Siuslaw River and Pacific Ocean. With so many places to fish, it's no wonder Lane County is an anglers' paradise. For current regulations, call your local ODFW office or check [MyODFW.com](http://MyODFW.com).

**1-10. EUGENE | SPRINGFIELD AREA**

**1. Alton Baker Park**  
*Trout, salmon, steelhead, some bass and panfish*  
Access is via Alton Baker Park with an adjacent trail that runs nearly the entire length. The Alton Baker Canoe Canal, a side channel of the river, is stocked with rainbow trout. An occasional steelhead makes its way in from the mainstem Willamette. A midpoint pond offers good fishing, rounding out this popular location.



**2. Beltline Landing at Beltline and River Ave., Mainstem Willamette River**  
*Trout, salmon, steelhead, some bass and panfish*  
Often a take-out for floating the "town run" for summer steelhead, this gravel landing also provides bank access, summer recreation and a launch for a lesser-floated reach to the town of Harrisburg.



**3. Island Park, Mainstem Willamette River**  
*Trout, salmon, steelhead, some bass and panfish*  
Provides good bank access to the river as well as a boat ramp.



**4. Ruth Bascom Riverbank Path System (Willamette River Trail), Mainstem Willamette River**  
*Trout, salmon, steelhead, some bass and panfish*  
A unique opportunity to target summer steelhead from late spring into early fall with or without a boat. Bike paths line the river from Island Park in Springfield to Randy Pape Beltline in north Eugene. Target the long bedrock runs and pools. Access to amenities, including boat ramps, in multiple locations.



**5. Clearwater Landing, Middle Fork Willamette River**  
*Trout, salmon, steelhead*  
Recently upgraded facilities with access to the Middle Fork Path. It is a nice put-in for floating down into the mainstem Willamette, with take-outs at Island Park, D Street or Alton Baker Park.



**6. Armitage Park, McKenzie River**  
*Trout, salmon, steelhead*  
Provides great access to boat or bank fishing with full amenities. Popular take-out for a float from Hayden Bridge.



**7. Hayden Bridge, McKenzie River**  
*Trout, salmon, steelhead*  
Easy access to a stretch of river with less technical water that fishes well for wild trout. Limited bank access available.



**8. Hendricks Bridge, McKenzie River**  
*Trout, salmon, steelhead*  
A peaceful oasis close to Springfield, this park offers full amenities, some bank access and a popular boat ramp. Ending point for salmon trips from Leaburg or starting point for wild trout floats to Hayden Bridge.



**9. Deerhorn, McKenzie River**  
*Trout, salmon, steelhead*  
Located on Holden Creek Rd. off of Hwy. 126, there is a ½-mile stretch of bank access as well as a boat launch.



**10. Jessen Pond**  
Small ODFW owned pond nestled in a neighborhood. A warmwater fishery with limited parking along Jessen Dr.

**11-18. COTTAGE GROVE AREA**

**11. Riverside Park, Coast Fork Willamette River**  
*Trout*  
Access through town and just north of town to the mainstem Coast Fork Willamette River. Technical float due to multiple navigation hazards.



**12. Cloverdale Rd. at Sears Rd., Coast Fork Willamette River**

*Trout*

An unimproved location with good bank access and inflatable boat launch. Roadside parking for vehicles.



**13. Lynx Hollow, Coast Fork Willamette River**

*Trout*

Although the gated entrance is occasionally open, plan on walk-in access only at this beautiful green space on the mainstem Coast Fork.



**14. Mosby Creek**

*Trout*

This Row River tributary is immediately southeast of Cottage Grove with multiple access points along Mosby Creek Rd. and Blue Mountain Rd. This creek offers good fishing for hard-working trout anglers. Steelhead are occasionally caught.

**15. Row River at Schwarz Park**

*Trout, Salmon*

Schwarz Park provides access to the Row River at the base of Dorena Dam. It offers a wide variety of recreational opportunities, including swimming, hiking, biking, and a launch for small watercraft. No formal day use, but anglers are welcome to park at the gate and walk through to access.



**16. Row River Nature Park (aka East Regional Park)**

*Trout, bass, bluegill, bullhead*

The pond that has a dock is stocked with rainbow trout in the spring making it an excellent family-friendly fishery. Though none of the other ponds are stocked, the park has been a focus of restoration efforts and provides great wildlife viewing opportunities. There is an unimproved boat launch and bank access to the Row River.



**17. Lakeside Park, Cottage Grove Reservoir**

*Trout, bass, bluegill, bullhead*

A smaller reservoir with diverse and productive fishing, open year-round. Health advisory (mercury) for fish consumption.



**18. Baker Bay County Park, Dorena Reservoir**

*Trout, bass, bluegill, bullhead, crappie*

Diverse fishing in a lake that is also popular with boaters and swimmers. Health advisory (mercury) for fish consumption.



**19-25. LOWELL | DEXTER AREA**

**19. Dexter State Recreation Area, Middle Fork Willamette and Dexter Reservoir**

*Trout, salmon, steelhead, bass*

This area spans both the river and reservoir. Plenty of amenities are available at the reservoir, including a boat launch, dock and bank access. The reservoir is primarily a trout and warmwater fishery. Drive a little further into the park to access the river. There is a boat ramp and bank access for salmon and steelhead anglers.



**20. Jasper Bridge, Middle Fork Willamette**

*Trout, salmon, steelhead*

Provides good bank fishing and an unimproved boat launch on the south bank. This is a nice take-out for the Dexter-Jasper float or a stopover for a longer float.



**21. Pengra Boat Launch, Middle Fork Willamette**

*Trout, salmon, steelhead*

A good boat launch with bank access. At lower water levels, there is some access to less-fished water across the river.



**22. Fall Creek (above Fall Creek Reservoir)**

*Trout*

Picturesque stream above Fall Creek Reservoir. Popular summer recreation area with swimming holes. Good bank access from multiple campgrounds.



**23. Lowell State Recreation Site, Dexter Reservoir**

*Trout, bass*

Trout fishing is best from fall to spring. Heavy use by water-skiers and sailboaters. Dexter is home to a pikeminnow derby during the Blackberry Jam Festival in late July



**24. Cascara Campground, Fall Creek Reservoir**

*Trout, bass, crappie*

Popular recreational area with access to camping, hiking, swimming and boating. Bank access via campgrounds, boat ramps and picnic area.



**Lookout Point Reservoir**

*Trout, crappie*

Year-round fishing and recreation opportunities. Trolling from a boat does well here, although bank fishing can be productive for trout. Multiple ramps are available.

**25. West Boundary Rd. on north side from Lowell**



**26. Signal Point Boat Ramp**



**26-34. OAKRIDGE AREA**

**27. Black Canyon Campground, Middle Fork Willamette**

*Trout, salmon, steelhead*

Located within a beautiful, shady campground, the boat ramp remains open year-round and provides access to the head of Lookout Point Reservoir.



**28. North Fork of the Middle Fork Willamette**

*Trout*

Fishing pressure is light on this beautiful and remote-feeling river in a deep canyon. Fly fishing with barbless hooks only. Access from pullouts along FS Rd. 19; the lower 12 miles offer particularly good water. This is also a popular summer swimming stream.



**29. Salmon Creek**

*Trout*

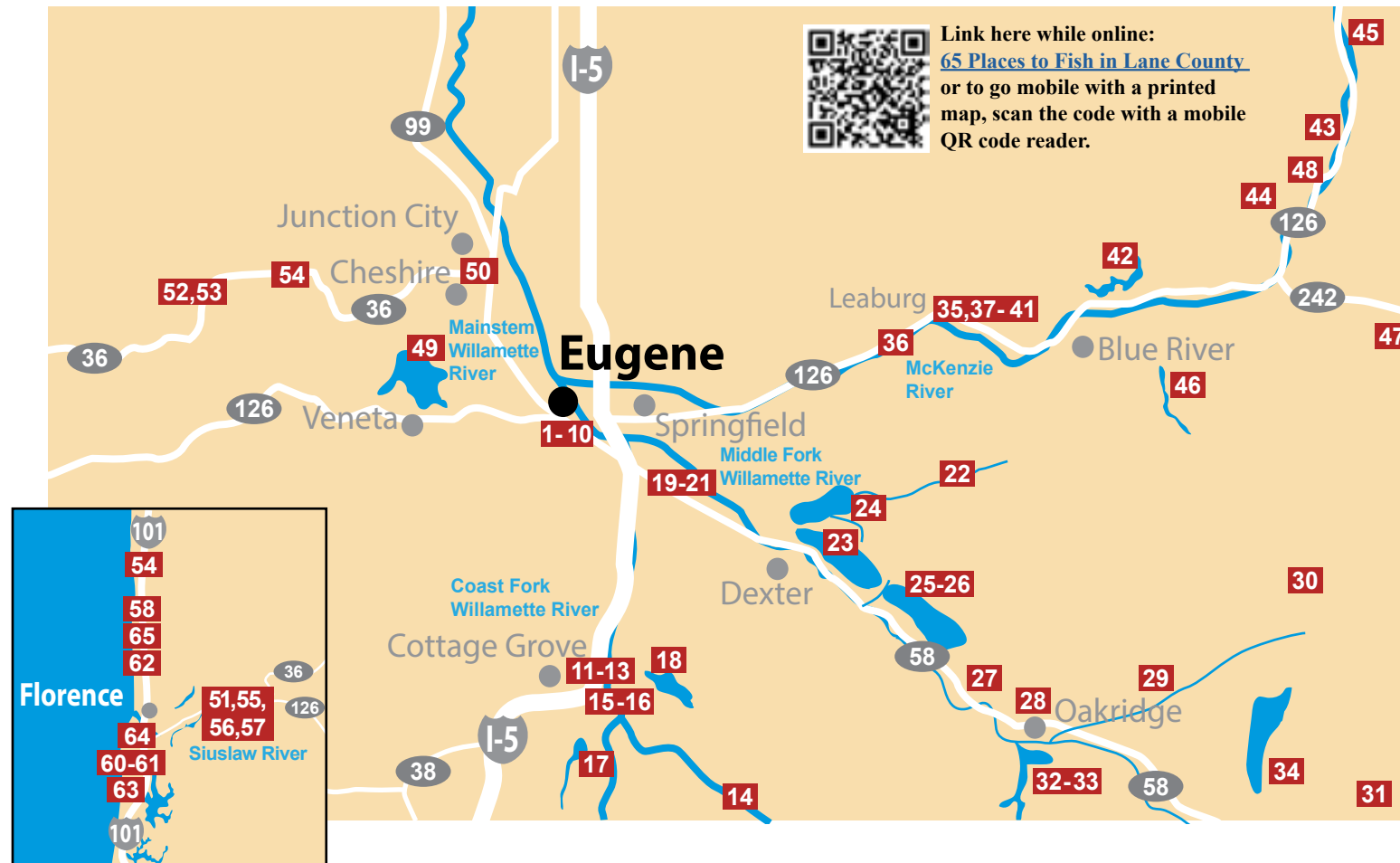
Located immediately northeast of Oakridge via Salmon Creek Rd. (FS Rd. 24). Multiple access points at pullouts, bridges and a campground, as well as hiking to a waterfall and mountain biking. Visit ODFW's Willamette Hatchery along the way!



**30. Erma Bell Lakes**

*Trout*

Series of three lakes north of Waldo Lake in the high Cascades with hike-in access. Very popular area for hikers, providing access other trails and lakes.



Link here while online: [65 Places to Fish in Lane County](#) or to go mobile with a printed map, scan the code with a mobile QR code reader.

**31. Gold Lake**

*Trout*

A beautiful, easy-access lake in the Cascades near Willamette Pass. Fly fishing only for brook and rainbow trout. No motors, but good for small watercraft and/or float tube.



**Hills Creek Reservoir**

*Trout, crappie, bass*

A popular reservoir with many access points. Other recreational opportunities include camping, hiking trails, mountain biking.

**32. Packard Creek Campground**



**33. C.T. Beach Picnic Area**



**34. Shadow Bay Campground, Waldo Lake**

*Trout, kokanee*

One of the largest and clearest lakes in Oregon, Waldo was historically stocked with a variety of trout species, but is no longer stocked. Fishing can be challenging, but October can be rewarding at the southern end. Bank access is limited.



**35-38. LEABURG AREA**

**35. Ben and Kay Dorris Wayside, McKenzie River**

*Trout, steelhead*

This scenic site offers nice bank access as well as an easy boat launch. Good take out to avoid Marten Rapids just downstream.



**36. Leaburg Lake**

*Trout*

This easy-access, family-friendly location provides access for fishing from boat or bank.

**37. Leaburg Landing, McKenzie River**

*Trout, salmon, steelhead*

Some bank access available primarily for salmon and steelhead. Good access to the middle river below Leaburg Dam.



**38. Greenwood Landing, McKenzie River**

*Trout, salmon, steelhead*

This popular boat launch also provides bank access for anglers.



**39-48. BLUE RIVER AREA**

**39. Silver Creek Landing, McKenzie River**

*Trout, steelhead*

An unimproved launch 3 miles west of Nimrod provides access for both bank and boat anglers.



**40. Finn Rock Landing, McKenzie River**

*Trout, steelhead*

This is a popular launch for a day trip on the McKenzie and also offers good bank access on the upstream side.



**41. Paradise Campground, McKenzie River**

*Trout, steelhead*

Located in the campground, this launch provides access to a beautiful stretch of the upper river.



**42. Blue River Reservoir**

*Trout, bass*

Very popular summer lake with trail access. Open year-round and stocked in spring and early summer. Bank access is at boat ramps and along the shoreline.



**43. Carmen Reservoir**

*Trout*

Open year-round, this small, easy-access lake fishes well through the summer. Motorized boats prohibited.



**44. Trail Bridge Reservoir**

*Trout*

This 90-acre "flies and lures only" lake provides opportunities to harvest hatchery trout and catch-and-release fishing for wild trout. All bull trout must be released unharmed.



**45. Clear Lake Resort, Clear Lake**

*Trout*

Headwaters of the McKenzie River, 148-acre natural lake famous for its "underwater forest." Motorized boats prohibited. Non-motorized boat rentals available at county-owned resort onsite.



**46. Slide Creek Campground, Cougar Reservoir**

*Trout*

Bank anglers can head to the upper end of the reservoir and boat anglers to the coves for the best fishing on this large waterbody.



**47. Linton Lake**

*Trout*

A rare brown trout lake in the High Cascades. Accessed by marked hiking trails off of Hwy. 242 (closed seasonally for snow). Brook trout are also available.



**48. Smith Reservoir**

*Trout*

A boat launch at the dam provides access to a boat-in campground. The lake fishes well and receives little pressure. Access to the scenic McKenzie River National Recreation Trail is nearby and offers great hiking. Very little bank access.



**49-54. FERN RIDGE AREA**

**49. Orchard Point Park, Fern Ridge Reservoir**

*Crappie, bass, bluegill, bullhead, warmouth, carp*

The Willamette Valley's largest waterbody by surface area, this reservoir offers excellent warmwater fishing for largemouth bass and panfish. Good bank access at several parks, docks and along the dam face. Explore the shallow lagoons and bottomland creeks on the south end from a canoe or kayak.



**50. Junction City Pond**

*Trout*

This easy-access pond is great for beginners and has fishing docks and restrooms. High use from nearby urban areas.



**51. Whittaker Creek Boat Launch, Whittaker Creek Rd. at Siuslaw River Rd.**

*Cutthroat trout, salmon, steelhead*

Provides boat and bank access to the Siuslaw River in an area with a productive hatchery fishery. Bobber and jig can be effective for both boat and bank anglers. Amenities available seasonally at BLM campground.



**Lake Creek**

*Salmon, steelhead, cutthroat trout*

This tributary to the Siuslaw River has good fishing in the lower reach below Green Creek. Hwy. 36 tracks the creek closely. Facilities available at the BLM site.

**52. Deadwood Boat Ramp near the mouth of Deadwood Creek**



**53. Konnie Memorial Park near the town of Swisshome.**



**54. Triangle Lake**

*Trout, bass, bluegill, yellow perch, bullhead, kokanee*

This large, popular, natural lake offers varied fishing that can be good, especially on the south and east shores. Access by boat or from a fishing pier.



**55-65. FLORENCE AREA**

**55. Cushman, Siuslaw River**

*Cutthroat trout, salmon, steelhead*

A paved public dock located on the Siuslaw east of Florence. Nice access for salmon and steelhead.



**56. Port of Siuslaw, Siuslaw River**

*Cutthroat trout, salmon, steelhead*

Great location for fishing, clamming or crabbing within walking distance of Old Town Florence. Full amenities are available



**57. Rhododendron Drive, Siuslaw River**

*Cutthroat trout, salmon, steelhead*

Good opportunity for Chinook and coho fishing on a rip-rapped bank just above the mouth of the Siuslaw River.

**58. Alder Lake**

*Trout*

Adjacent to a campground, this 3-acre dune lake provides family-friendly access for trout fishing and trails.



**59. Carl G. Washburne Memorial State Park**

*Surf perch*

Easy beach access from the park and known for providing good surf perch opportunities, particularly in spring and summer.



**Honeyman State Park**

*Trout, yellow perch, bass*

Large, deep coastal dune lakes accessed via Honeyman State Park on both sides of Hwy. 101. Wide variety of recreational opportunities with options for the whole family; bank access is mostly limited to boat ramp areas. Camping and all other amenities are within the State Park.

**60. Cleawox Lake**



**61. Woahink Lake**

