

# Ontario City Access Area



The Ontario City Access Area is a cooperative program between the City of Ontario, and the Oregon Department of Fish and Wildlife Access and Habitat Program to allow public hunting access on City of Ontario land. The Access Area provides public hunting opportunities for deer, pheasant, waterfowl, dove, California quail, and predators. All Oregon Department of Fish and Wildlife Regulations and Season apply.

**Access Allowed:  
Year Round**

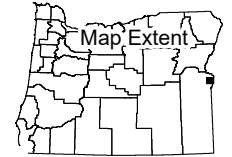
**Area Regulations:**

- Hunters must fill out Free Access Permit
- Welcome to Hunt – upland bird, waterfowl and archery big game
- Foot Traffic Only
- No camping or fires
- No hunting within settling pond boundary fence
- Enter only at designated parking areas

**Skyline Parcel**

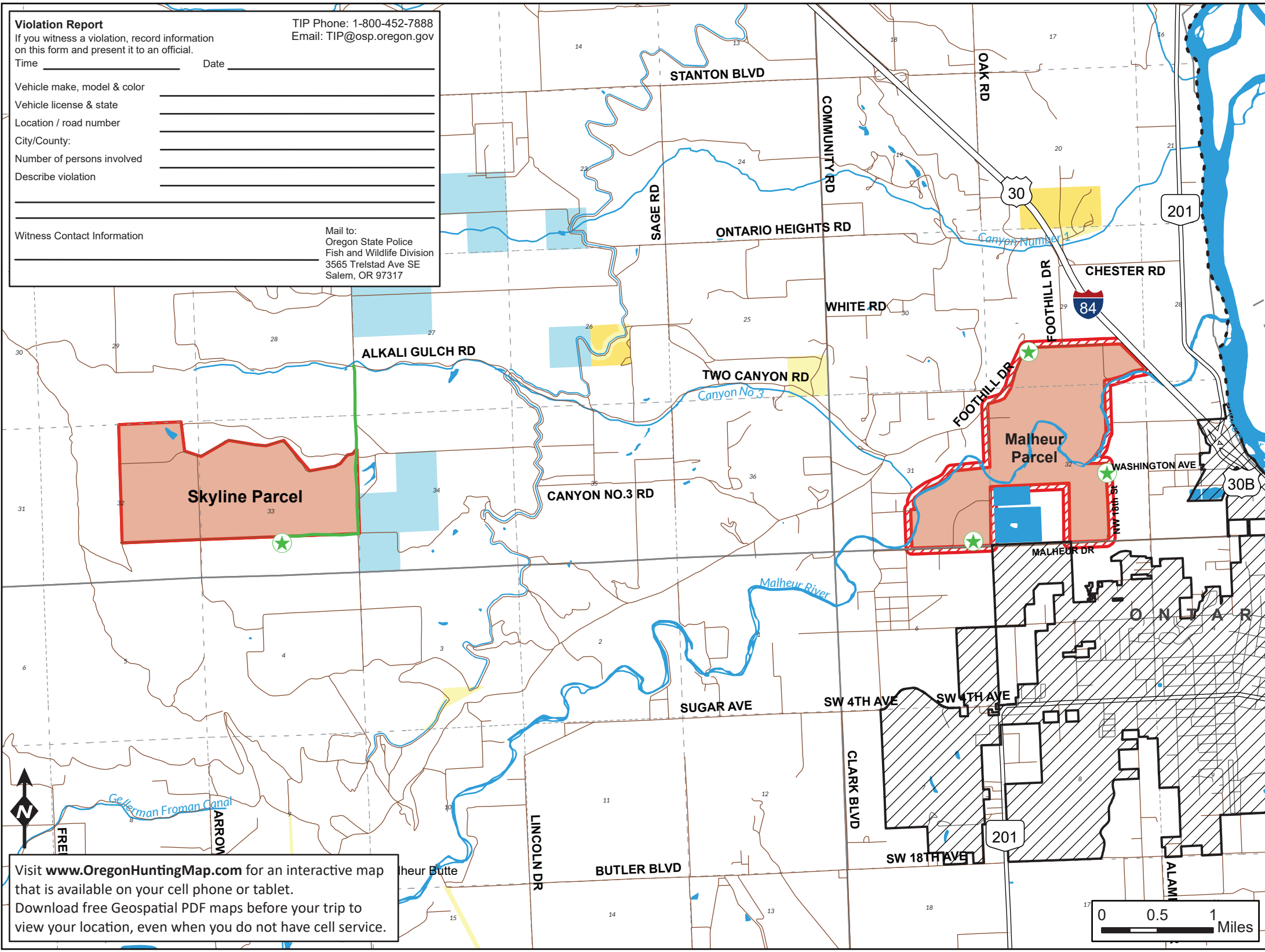
- The parcel has a variable opening date each fall. Please check the [OregonHuntingMap.com](http://OregonHuntingMap.com) for current access status.
- Gun Range for Ontario PD only

- Access Area Boundary
- No Hunting Zone
- Access Point
- Access Road
- Private Land



Dial 1-800-452-7888 or \*OSP or \*677 from a mobile phone

\*This product is for informational purposes and may not have been prepared for, or be suitable for legal, engineering, or surveying purposes. Users of this information should review or consult primary data and information sources to ascertain the usability of the information. Revised 04/2026



**Violation Report**  
If you witness a violation, record information on this form and present it to an official.

TIP Phone: 1-800-452-7888  
Email: TIP@osp.oregon.gov

Time \_\_\_\_\_ Date \_\_\_\_\_

Vehicle make, model & color \_\_\_\_\_

Vehicle license & state \_\_\_\_\_

Location / road number \_\_\_\_\_

City/County: \_\_\_\_\_


Number of persons involved \_\_\_\_\_

Describe violation \_\_\_\_\_

Witness Contact Information \_\_\_\_\_

Mail to:  
Oregon State Police  
Fish and Wildlife Division  
3565 Trelstad Ave SE  
Salem, OR 97317

Visit [www.OregonHuntingMap.com](http://www.OregonHuntingMap.com) for an interactive map that is available on your cell phone or tablet. Download free Geospatial PDF maps before your trip to view your location, even when you do not have cell service.



R. 46E

R. 47E