






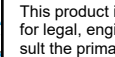


Wallowa Valley General Season Antlerless Elk Damage Tag 2026


Open Season:
August 1, 2026 to November 30, 2026

-  Hunt Boundary
-  Wildlife Management Units
-  City Limits
-  Wildlife Area
-  Wilderness Area
-  Private Land
-  USFS Land
-  BLM Land

This product is for informational purposes and may not have been prepared for, or be suitable for legal, engineering, or surveying purposes. Users of this information should review or consult the primary data and information sources to ascertain the usability of this information.

SEE OREGON BIG GAME REGULATIONS FOR LEGAL HUNT DESCRIPTIONS Revised 7/1/2026

Apps That Use this Geospatial PDF
Can Display Your Location on the
Map Even Without Cell Service



Violation Report
If you witness a violation, record information
on this form and present it to an official.

TIP Phone: 1-800-452-7888
Email: TIP@osp.oregon.gov

Time _____ Date _____

Vehicle make, model & color _____

Vehicle license & state _____

Location / road number _____

City/County: _____

Number of persons involved _____

Describe violation _____

Witness Contact Information _____

Mail to:
Oregon State Police
Fish and Wildlife Division
3565 Trelstad Ave SE
Salem, OR 97317

